





Fluvial Flood Risk Map centred on Milford, Derbyshire - Created on the 08/05/2018



Legend

-  River Derwent
-  1 in 100 Year Flood Event
-  1 in 1000 Year Flood Event
-  River Derwent Flood Warning at Milford

The data provided is based on that currently available to the Agency. It should not be taken as definitive as full surveys may not have been carried out. Localised flooding from drains and small watercourses is not included. The Agency accepts no liability for any loss or damage arising from the interpretation or use of the information.

1 in 100 year flood event represents a 0.1% chance of flooding in any one year to this extent.

1 in 1000 year flood event represents a 1% chance of flooding in any one year to this extent.

Scale:

1:5,000